

# **SURFACE ACTIVITY STANDING SEARCH**

## **Detailed Descriptions**

ALBERTA DEPARTMENT OF SUSTAINABLE RESOURCE DEVELOPMENT  
GLIMPS/ETS Updated 2011

# TABLE OF CONTENTS

|   |    |
|---|----|
| INTRODUCTION                                  | 3  |
| ACTIVITY STANDING SEARCH                      | 5  |
| ACTIVITY STANDING SEARCH SAMPLE               | 6  |
| DATA FIELDS WITHIN A ACTIVITY STANDING SEARCH | 10 |
| SURFACE ACTIVITY CODE TABLES                  | 13 |
| SURFACE STATUS CODE TABLES                    | 18 |
| ADMINISTRATION CODES                          | 20 |
| ABBREVIATIONS & ACRONYM'S                     | 22 |
| APPENDIX 1 -GLIMPS LAND FORMATS               | 23 |

## **INTRODUCTION**

Geographic Land Information Management and Planning System (GLIMPS) is a computerized database system that provides information on Public Lands (surface) in Alberta. This data is essential to the management of agreements that cover publicly owned resources. Data is retrieved through computer terminals distributed throughout Energy, Sustainable Resource Development and other provincial Government departments. The powerful automated database of GLIMPS permits the departments using land data to better serve the needs of the public.

The primary applications of the system are: (a) to provide access to accurate and timely information relating to public land, and surface interests on crown land. This is provided through direct terminal access for government agencies. The Public sector can access this data by the provision of hard copy reports on request or access to the Electronic Transfer System (ETS) which provides search capabilities through the internet. And (b) to support the data capture requirements of government departments through the input and maintenance of their data, e.g. all activities and land for Alberta Sustainable Resource Development.

Examples of the administrative processes supported by GLIMPS are: access to land standing information, data recording and maintenance, application approval, disposition review and statistical/management reporting.

The data components include:

- (a) clients - all clients having an interest in Public Lands;
- (b) activities - all surface dispositions etc.;
- (c) land - all Alberta township land and public subdivided land defined by a plan block lot reference,
- (d) geo administrative areas - such as provincial parks, special areas, etc.

Search described in this book.

1) Activity standing search

This publication provides samples of this search format available from the GLIMPS Surface subsystem, the applicable fees and explanations of the various data fields contained within each report.

**All agreements and data displayed within these samples are for illustrative purposes only. All persons making use of this publication are advised that the material does not have any legislative or official government sanction, and accordingly is not binding in any way upon the Government of Alberta, and, in particular, ALBERTA DEPARTMENT OF ENERGY**

For further information or to request searches, please contact

ALBERTA DEPARTMENT OF ENERGY /Crown Land Data Support

3<sup>rd</sup> Floor 9945 – 108 Street  
Edmonton, Alberta, Canada T2P 3W2  
TELEPHONE: (780) 422 - 5727  
E-mail inquiries can be sent to:  
[crownlanddatasupport@gov.ab.ca](mailto:crownlanddatasupport@gov.ab.ca)

Or from the

Electronic Transfer System (ETS) at [WWW.energy.gov.ab.ca](http://WWW.energy.gov.ab.ca)

## ACTIVITY STANDING SEARCH

This report will provide details of all activities etc. which intersect the land description of the requested activity. It is the equivalent of a Public land standing for all lands on the requested activity. This report will provide activity information which includes; Requested Activity and Land, Ownership Status, Administered by, Titled Status, Survey Status, Geo-Administrative, Activities and Titles, Status/Type, Various Dates, Metes and Bounds Remarks Client, Total Area, Option to Purchase, Within 100m of Water, Purpose, Dimensions, FLW Plan No, Item, Version Date, Survey Co, Client File No, LTO Plan No, Additional Plans, Activity, Client Id, Client Name/Address, Province, Postal Code.

- 1) Request Requirements.  
Activity type(s) and Activity Number(s)  
Eg. PLA 2313
  
- 2) Report Sort.  
Sorted by Activity
  
- A) Fee.  
\$1 per land parcel reported with a minimum fee of \$5.00 to a maximum of \$75.00 for each activity standing report.  
Surcharge for an activity searched, where the search is requested and provided on a rush basis \$10.00

GEOGRAPHIC LAND INFORMATION MANAGEMENT AND PLANNING SYSTEM

REQ: R0728596 ACCT: EN0166      ACTIVITY STANDING SEARCH  
 REPORT DATE: 2005-01-01    TIME: 14:23:58

REQUESTED BY: LSDMIBAY

LSRC550D  
 PAGE 1

---1----- SELECTION CRITERIA -----

SELECT GEO-ADMINISTRATIVE AREA: Y

SELECT ACTIVITIES:

| INCL/EXCL | ACTIVITIES      | REQ STATUS        | ALL/NONE/SOME | IF SOME, SPECIFY TYPE |
|-----------|-----------------|-------------------|---------------|-----------------------|
| Y         | SURFACE DISP    | EXCLUDE CANCELLED | ALL           |                       |
| Y         | RESERVATIONS    | EXCLUDE CANCELLED | ALL           |                       |
| Y         | ENCUMBRANCES    | EXCLUDE CANCELLED | ALL           |                       |
| Y         | LAND POSTINGS   | EXCLUDE CANCELLED | ALL           |                       |
| Y         | INTERIM RECORDS | EXCLUDE CANCELLED | ALL           |                       |
| Y         | SUBDIVISIONS    | ACTIVE            | MANDATORY     |                       |

---2----- REQUESTED ACTIVITY -----

REQUESTED ACTIVITY:      PLA-      2313

---3----- REQUESTED LAND -----

| REQUESTED LAND | OWNERSHIP STATUS | ADMINISTERED BY | TITLED STATUS | SURVEY STATUS  | -- AREA IN HECTARES -- |        | -AREA IN ACRES - |        | WATER        |
|----------------|------------------|-----------------|---------------|----------------|------------------------|--------|------------------|--------|--------------|
|                |                  |                 |               |                | LAND                   | TITLE  | LAND             | TITLE  |              |
| 5-01-010-06-NE | MIXED            | FLW-FRH         | TITLED        | SURVEYED       | 64.264                 | 53.419 | 158.80           | 132.00 | PARTLY WATER |
|                |                  | REMARKS: ENR    | 22.70 PT LS   | 9,10 S/R       |                        |        |                  |        |              |
|                |                  | ENR             |               | BED & SHORE/R  |                        |        |                  |        |              |
|                |                  | FRHOLD          | 132.00 PT LS  | 9,10,15,16 N/R |                        |        |                  |        |              |
| TOTAL          |                  |                 | TITLED        | SURVEYED       | 64.264                 | 53.419 | 158.80           | 132.00 | PARTLY WATER |

-----4----- GEO - ADMINISTRATIVE AREAS -----

|                                    |                 |               |
|------------------------------------|-----------------|---------------|
| GENERAL LANDS CLASSIFICATION       | WHITE           |               |
| 5-01-010-06                        |                 |               |
| COAL DEVELOPMENT REGION            | SETTLED         |               |
| 5-01-010-06                        |                 |               |
| ENVIRONMENT CORPORATE REGION       | SOUTHERN        |               |
| 5-01-010                           |                 |               |
| ENVIRONMENT CONS. & RECL. DISTRICT | NO. 20          |               |
| 5-01-010                           |                 |               |
| EASTERN SLOPE ZONE                 |                 |               |
| 5-01-010                           |                 |               |
| FOREST MANAGEMENT UNIT             | BOW CROW FOREST | CO2           |
| 5-01-010-06                        |                 |               |
| FISH & WILDLIFE ADMIN REGION       | SOUTHERN REGION | BLAIRMORE     |
| 5-01-010                           |                 |               |
| FISH AND WILDLIFE DISTRICT         | SOUTHERN REGION | CLARESHOLM    |
| 5-01-010-06                        |                 |               |
| FISH AND WILDLIFE DISTRICT         | SOUTHERN REGION | PINCHER CREEK |
| 5-01-010-06                        |                 |               |
| GRAZING ZONE                       | A2              |               |

---

GEOGRAPHIC LAND INFORMATION MANAGEMENT AND PLANNING SYSTEM

REQ: R0728596 ACCT: EN0166      ACTIVITY STANDING SEARCH  
REPORT DATE: 2005-01-01    TIME: 14:23:58

REQUESTED BY: LSDMIBAY

LSRC550D  
PAGE 2

----- GEO - ADMINISTRATIVE AREAS -----

CONTINUED ...  
GRAZING ZONE  
5-01-010

|                          |                             |                 |
|--------------------------|-----------------------------|-----------------|
| INTEGRATED RESOURCE PLAN | LIVINGSTONE-PORCUPINE HILLS |                 |
| 5-01-010                 |                             |                 |
| MUNICIPAL DISTRICT       | PINCHER CREEK NO. 9         |                 |
| 5-01-010-06              |                             |                 |
| PUBLIC LAND DISTRICT     | SOUTHERN REGION             | LETHBRIDGE WEST |
| 5-01-010                 |                             |                 |

REGIONAL PLANNING COMMISSIONS                      OLDMAN RIVER  
 5-01-010  
 SUSTAINABLE RESOURCE DEV CORP REGIO      SOUTHWEST REGION                                      SOUTHERN ROCKIES  
 5-01-010

-----5----- ACTIVITIES AND TITLES -----

| LAND<br>ACTIVITY | STATUS/TYPE       | DATE           | EXPIRY      | METES AND BOUNDS<br>CLIENT | REMARKS   | TOTAL AREA         |          |
|------------------|-------------------|----------------|-------------|----------------------------|---|--------------------|----------|
|                  |                   |                |             |                            |   | ACRES              | HECTARES |
| 5-01-010-06-NE   | PSEUDO REVESTMENT |                | 1967-NOV-15 |                            | ENERGY AND NATURAL RESOURCES<br>L&F #16738; S/R & BED & SHORE/RIVER |                    |          |
|                  | PSEUDO REVESTMENT |                | 1967-NOV-15 |                            | ENERGY AND NATURAL RESOURCES<br>L&F #16737; S/RIGHT BANK/RIVER      | 22.70              | 9.186    |
| GRL- 830577      | ACTIVE/DISPOSED   | ON 1984-JAN-01 | 2003-DEC-31 |                            | POMSON, KYLE DONALD ROBERT<br><br>PT S/RIVER                        | 184.80<br>( 26.80) | 74.786   |

ACTIVITY DETAIL INFORMATION

|           | OPTION TO PURCHASE (Y/N): N | WITHIN 100M OF WATERBODY (Y/N): | PURPOSE:        |
|-----------|-----------------------------|---------------------------------|-----------------|
| PLA- 2313 | ACTIVE/DISPOSED             | ON 1966-OCT-14 INDEFINITE       |                 |
|           |                             | GANGELAND PIPELINE COMPANY      | 3.17      1.283 |
|           |                             |                                 | ( 2.39)         |

ACTIVITY DETAIL INFORMATION

|                             |                                 |                      |
|-----------------------------|---------------------------------|----------------------|
| OPTION TO PURCHASE (Y/N): N | WITHIN 100M OF WATERBODY (Y/N): | PURPOSE: 12 PIPELINE |
| DIMENSIONS:                 | FLW PLAN NO: 2931 P PIPELINE    | ITEM:                |
| VERSION DATE:               | SURVEY CO: WM. J. IWASCHUK ALS  | CLIENT FILE NO:      |
| LTO PLAN NOS: 4510 JK       | ADDITIONAL PLANS:               |                      |

-----6----- DISCLAIMER -----

THIS STANDING REPORT IS PROVIDED SUBJECT TO THE CONDITION THAT HER MAJESTY THE QUEEN IN RIGHT OF THE PROVINCE OF ALBERTA AND HER EMPLOYEES:

- (1) HEREBY DISCLAIM AND ARE RELEASED FROM ANY AND ALL RESPONSIBILITY FOR THE INFORMATION IN, AND ANY OMISSION OF THE INFORMATION FROM, THIS REPORT;
- (2) SHALL NOT BEAR ANY RESPONSIBILITY FOR ANY LOSS OR DAMAGE OF ANY KIND ARISING FROM OR IN RESPECT OF ANY ABSENCE OF INFORMATION OR ANY ERRORS OR OMISSIONS (WHETHER THE AFORESAID OCCASIONED BY NEGLIGENCE OR OTHERWISE) IN OR AFFECTING THIS REPORT OR THE INFORMATION THEREIN.

THIS REPORT DOES NOT SHOW CAVEATS, BUILDERS' LIENS, OR OTHER INSTRUMENTS, IF ANY, REGISTERED AT LAND TITLES OFFICE IN RESPECT OF ANY LANDS OR INTERESTS THEREIN. PERSONS ARE ADVISED TO ALSO EXAMINE RECORDS AT LAND TITLES OFFICE TO ASCERTAIN WHETHER OTHER INSTRUMENTS THAT MAY CONCERN THE LANDS OR INTERESTS THEREIN HAVE BEEN REGISTERED.

\*\*\* END OF REPORT \*\*\*

GEOGRAPHIC LAND INFORMATION MANAGEMENT AND PLANNING SYSTEM

REQ: R0728596 ACCT: EN0166  
 REPORT DATE: 2005-01-01 TIME: 14:24:09

LFRC1121  
 PAGE 1

| 7 ACTIVITY STANDING -- CLIENT LIST |             |   |          |         |             |
|------------------------------------|-------------|---|----------|---------|-------------|
| ACTIVITY                           | CLIENT ID   | NAME/ADDRESS  | PROVINCE | COUNTRY | POSTAL CODE |
| GRL- 830578                        | 8058319-001 | POMSON, KYLE DONALD ROBERT<br>PO BOX 839<br>BLACK DIAMOND | ALBERTA  | CANADA  | T0L 0H0     |
| PLA- 2313                          | 8063050-001 | GANGELAND PIPELINE COMPANY<br>240 4 AVE SW<br>CALGARY     | ALBERTA  | CANADA  | T2P 4H4     |
| TOTAL ACTIVITIES                   |             | 2   |          |         |             |
| *** END OF REPORT ***              |             |   |          |         |             |

## **Data Fields Within the Activity Standing Search**

### **REPORT HEADING**

REPORT DATE AND TIME: Date and time the activity standing search was generated by the Geographic Land Information Management and Planning System (GLIMPS).

### **1 SELECTION CRITERIA**

Displays options chosen to define the search.

### **2 REQUESTED ACTIVITY**

Show the requested Activity/Activities

### **3 REQUESTED LAND**

REQUESTED LAND: Describes requested crown lands which are contained within the activity(s) selected by meridian, range, township, section(s) and part section(s).

OWNERSHIP STATUS: Ownership displayed. Crown, Freehold, Mixed (both Crown and Freehold occur on apportionments of the parcel), Other (portion of parcel exists which could not be accurately defined, is also defaulted when parcel of land is created at LSD level or lower).

ADMINISTERED BY: Describes the Administration agency with remarks.

TITLED STATUS: Indicates whether or not title has been issued and is resident at the Land Titles office under the Land Titles Act as evidence of ownership of a parcel of land. Titled, Untitled, Mixed (apportionments of the parcel can be titled and untitled), Other (portion of parcel exists which could not be accurately defined, is also defaulted when parcel of land is created at LSD level or lower). TITLED Term used to denote when a Title has been issued.

SURVEY STATUS: Indicates whether parcel was surveyed, values are, Surveyed, Unsurveyed, Partly surveyed, Water (parcel may be covered by water).

#### **AREA IN HECTARES/ACRES**

LAND: Total number of hectares or acres in the requested land.

TITLE: Total number of hectares or acres in the Title of the requested land.

WATER: Indicates whether parcel contains any significant bodies of water.

### **4 GEO-ADMINISTRATIVE AREAS**

Represents a land based boundary for administrative purposes or for the administration of a specific program by a Provincial or Federal Government Department or Agency. Any Geo-Administrative information relative to the lands requested will be reported. This includes the type of Geo-Administrative identifier, the area and sub-area (if applicable). If a Geo-Administrative area covers only part of the quarter sections requested, those quarter section legal descriptions will be displayed with the applicable Geo-Administrative area.

## 5 ACTIVITIES AND TITLES

Describes requested crown Land, Activity or Geo-Administrative area.

Each quarter section requested is listed in this section. In the case of titled land, this information is shown first under the legal descriptions within which they occur. Activity then subdivision information follows the title information.

### LAND/ACTIVITY

Each quarter section requested is listed in this section. In the case of titled land, this information is shown first under the legal descriptions within which they occur.

**Pseudo Revestment:** The act of creating a Certificate of Title in the name of the crown, (so that an activity can be registered against the title).

**STATUS/TYPE:** Indicates the current stage in the life cycle of an activity.

**DATE:** The date an interest on Crown land comes into force.

**EXPIRY:** The date a interest on Crown land is due to expire, or to be reviewed.

#### METES AND BOUNDS REMARKS CLIENT:

A description of the boundaries of the parcel of land by measurement distance and/or natural man-made boundaries. The name of an individual, company, organization or government body.

**TOTAL AREA:** Total area covered by the activity and (in brackets) the area of the activity within the legal description listed.

### ACTIVITY DETAIL INFORMATION

Data displayed depends on the activity type/admin data category.

**OPTION TO PURCHASE ( Y/ N ):** Indicates whether or not an option to purchase the Surface Disposition has been incorporated into the agreement.

**WITHIN 100M OF WATER ( Y/ N ):** Indicates whether or not the Activity is within 100 meters of a body of water.

**PURPOSE:** Indicates the purpose of the disposition.

**DIMENSIONS:** General text defining the physical dimension of the disposition.

**FLW PLAN No:** The technical services plan number under which the plan/sketch is filed at the Public Lands Division.

**ITEM:** Identifies additional plan for the activity, ie: plan extension.

**VERSION DATE:** The date the plan has been received in the documentation area.

**SURVEY CO:** The Survey Company's name.

CLIENT FILE No: The client company's own file number of the disposition.

LTO PLAN No: Related to Alberta Land Titles Office file reference number.

ADDITIONAL PLANS: Any Additional plans.

## **6 DISCLAIMER**

## **7 CLIENT ADDRESS LIST**

ACTIVITY: The activity type code along with its unique file (serial) number.

CLIENT ID: Is the client identifier stored in GLIMPS Client Registry.

CLIENT NAME/ADDRESS: The name of an individual, company, organization or government body and mailing address.

PROVINCE: Shows which province the Client address is from.

POSTAL CODE: Postal code in accordance with Canada Post.

**SURFACE ACTIVITY CODE TABLE****ACTCODES**

To provide as much information as possible within the space available, GLIMPS uses codes to represent activity types. These codes are in the left hand column of the activities section of a report. The codes are three alpha characters representing the type (ie: LOC is a Licence of Occupation) with the numbers following being the unique file identifier for the activity (ie: 970022).

**SUSTAINABLE RESOURCE DEVELOPMENT** [www3.gov.ab.ca/srd/](http://www3.gov.ab.ca/srd/)

1-877-944-0313

| <u>Surface Activity Code</u> | <u>Name</u>                                |
|------------------------------|--|
| AAG                          | Ancillary Agreement - Grazing Lease        |
| AFS                          | Agricultural Farm Sale                     |
| AHM                          | Alberta Housing Metis Lease                |
| ARS                          | Agriculture Research Station               |
| CHL                          | Civilian Homestead Lease                   |
| CHS                          | Civilian Homestead Sale                    |
| CRB                          | Conservation and Reclamation Business Plan |
| CRP                          | Conservation and Reclamation Plan          |
| CTL                          | Coniferous Timber License                  |
| CTP                          | Coniferous Timber Permit                   |
| CUP                          | Cultivation Permit                         |
| DTL                          | Deciduous Timber License                   |
| DTP                          | Deciduous Timber Permit                    |
| DWD                          | Drilling Waste Disposal                    |
| ECA                          | Ecological Corridor Agreement              |
| EZE                          | Easement                                   |
| FDL                          | Farm Development Lease                     |
| FDS                          | Farm Development Sale                      |
| FGL                          | Forest Grazing License                     |
| FMA                          | Forest Management Agreement                |
| FRD                          | Forestry Road                              |
| GRL                          | Grazing Lease                              |
| GRP                          | Grazing Permit                             |
| GRR                          | Provincial Grazing Reserve                 |
| HAP                          | Hay Permit                                 |
| HLS                          | Homestead Lease Loan Sale                  |
| HTG                          | Head Tax Permit (Green)                    |

| <u>Surface Activity Code</u> | <u>Name</u>                                |
|------------------------------|--|
| HTW                          | Head Tax Permit (White)                    |
| KRS                          | Kananaskis RCMP Staff Housing              |
| LDR                          | Land Disposition Request                   |
| LOC                          | License of Occupation                      |
| LWD                          | Land Spraying While Drilling               |
| MLL                          | Miscellaneous Lease                        |
| MLP                          | Miscellaneous Permit                       |
| MSL                          | Mineral Surface Lease                      |
| MTS                          | Miscellaneous Townsite Lease               |
| PIL                          | Pipeline Installation Lease                |
| PLA                          | Pipeline Agreement                         |
| PLS                          | Private Land Sale                          |
| PPL                          | Public Pit License                         |
| PSA                          | Private Surface Agreement                  |
| RDS                          | Roadway                                    |
| REA                          | Rural Electrification Association Easement |
| REC                          | Recreation Lease                           |
| REV                          | Request to Review                          |
| RIA                          | Range Improvement Agreement                |
| RMP                          | Resource Management Operational Plans      |
| ROE                          | Right-of-Entry Agreement                   |
| ROW                          | Right-of-Way Lease                         |
| RRD                          | Registered Roadway                         |
| RSP                          | Refined Spill                              |
| SCL                          | Seed Crop Lease                            |
| SGL                          | Sand and Gravel Lease                      |
| SGR                          | Sour Gas Release                           |
| SHL                          | Staff Housing Land License                 |
| SMC                          | Surface Material License                   |
| SME                          | Surface Material Exploration               |
| SML                          | Surface Material Lease                     |
| TFA                          | Temporary Field Authorization              |
| TPA                          | Trapping Area                              |
| TEP                          | Transportation Exploration Program         |
| TRS                          | Tax Recovery Sale                          |
| USP                          | Unrefined Spill                            |
| VCE                          | Vegetation Control Easement                |
| VHL                          | Veteran Homestead Lease                    |
| VHS                          | Veteran Homestead Sale                     |
| WDL                          | Water Development License                  |
| WRO                          | Wild Rice Operation                        |

Reservation/Notation Code                      Name

|     |                                   |
|-----|-----------------------------------|
| CNC | Consultative Notation - Company   |
| CNT | Consultative Notation             |
| DHR | Designated Historic Resource      |
| DRC | Disposition Reservation - Company |
| DRS | Disposition Reservation           |
| ERR | Ecological Reserve                |
| HRG | Heritage Rangeland                |
| HRS | Holding Reservation               |
| ISP | Industrial Sample Plot            |
| NAA | Natural Areas                     |
| PNT | Protective Notation               |
| SRS | Study Area Reservation            |

Encumbrance Code                      Name

|     |                       |
|-----|-----------------------|
| CAV | Caveat                |
| CSL | Conditional Surrender |
| ENC | Encumbrance           |
| LEN | Lien                  |
| MTG | Mortgage              |
| POA | Power of Attorney     |
| PRC | Private Caveat        |
| PUC | Public Caveat         |

Posting Code                      Name

|     |                      |
|-----|----------------------|
| AUC | Auction              |
| PST | Surface Land Posting |
| TDR | Tender               |

Special Code                      Name

|     |                |
|-----|----------------|
| IN4 | Interim Record |
| IN5 | Interim Record |
| IN6 | Interim Record |

Geophysical Code                      Name

GEO                      Geophysical Exploration  
MME                      Metallic Mineral Exploration

**COMMUNITY DEVELOPMENT**   [www.cd.gov.ab.ca](http://www.cd.gov.ab.ca)      780-427-6530

Surface Activity Code                      Name

PEZ                      TP&R Easement  
PGL                      TP&R Grazing Lease  
PGP                      TP&R Grazing Permit  
PLC                      TP&R License of Occupation  
PML                      TP&R Miscellaneous Lease  
PMP                      TP&R Miscellaneous Permit  
PMS                      TP&R Mineral Surface Sale  
PPA                      TP&R Pipeline Agreement  
PPI                      TP&R Pipeline Installation Lease  
PRA                      TP&R Rural Electrification Application  
PRD                      TP&R Roadways  
PRE                      TP&R Right-of-Entry  
PRL                      TP&R Recreation Lease  
PSH                      TP&R Staff Housing License  
PSM                      TP&R Surface Material Lease

**ENVIRONMENT**   [www3.gov.ab.ca/env](http://www3.gov.ab.ca/env)      1-877-944-0313

Surface Activity Code                      Name

EAL                      ENV Agricultural Lease  
EAP                      ENV Agricultural Permit  
EEZ                      ENV Easement  
EHP                      ENV Hay Permit  
EIA                      ENV Installation Agreement  
ELO                      ENV License of Occupation  
EML                      ENV Miscellaneous Lease  
EMS                      ENV Mineral Surface Lease  
EMP                      ENV Miscellaneous Permit  
EPA                      ENV Pipeline Agreement  
ERL                      ENV Recreational Lease

| <u>Surface Activity Code</u> | <u>Name</u>                         |
|------------------------------|-------------------------------------|
| HAM                          | MA Mineral Surface Lease            |
| HEM                          | MA Easement - Municipal             |
| HEP                          | MA Easement - Pipeline              |
| HEU                          | MA Easement - Utility               |
| HEZ                          | MA/FLW Easement                     |
| HGR                          | MA/FLW Grazing Lease                |
| HHH                          | MA Horse Holding Lease              |
| HHL                          | MA/FLW Staff Housing Land Lease     |
| HHM                          | MA/FLW Alberta Housing Metis Lease  |
| HLC                          | MA Lease - Commercial               |
| HLI                          | MA Lease - Industrial               |
| HLO                          | MA/FLW License of Occupation        |
| HLR                          | MA Lease - Residential              |
| HML                          | MA/FLW Miscellaneous Lease          |
| HMP                          | MA/FLW Miscellaneous Permit         |
| HMS                          | MA/FLW Mineral Surface Lease        |
| HMT                          | MA/FLW Miscellaneous Townsite Lease |
| HOC                          | MA Option Lease - Commercial        |
| HOI                          | MA Option Lease - Industrial        |
| HOR                          | MA Option Lease - Residential       |
| HPA                          | MA/FLW Pipeline Agreement           |
| HPI                          | MA/FLW Pipeline Installation Lease  |
| HPL                          | MA/FLW Private Land Sale            |
| HPS                          | MA/FLW Private Surface Agreement    |
| HRC                          | MA/FLW Recreation Lease             |
| HRD                          | MA/FLW Roadway                      |
| HRE                          | MA/FLW Right of Entry Agreement     |
| HRL                          | MA Recreation Lease                 |
| HSL                          | MA/FLW Surface Material Lease       |
| HSM                          | MA Surface Material Lease           |

| <u>Reservation/Notation</u> | <u>Name</u>                    |
|-----------------------------|--------------------------------|
| HDR                         | MA/FLW Disposition Reservation |
| HLU                         | MA Land Use                    |
| HNO                         | MA Reservation/Notatiation     |

| <u>Encumbrance Code</u> | <u>Name</u>              |
|-------------------------|--------------------------|
| HAE                     | MA Agreement Encumbrance |

**SURFACE STATUS CODE TABLES**

**SURFACE ACTIVITY STATUS TABLE**

**ACTSTATU**

| <b>CODE</b> | <b>SHORT DESCRIPTION</b> | <b>STATUS</b>                      |
|-------------|--------------------------|------------------------------------|
| 0           | NUM                      | Number Assigned                    |
| 1           | APP                      | Application                        |
| 2           | LOA                      | Letter Of Authority                |
| 3           | APPA                     | Land Amendment Application         |
| 4           | LOAA                     | Letter Of Authority For Amendment  |
| 5           | A/D                      | Active/Disposed                    |
| 6           | COBL                     | Cancelled - Outstanding Obligation |
| 7           | CANC                     | Cancelled                          |
| 9           | DEL                      | Deleted                            |

**RESERVATION/NOTATION STATUS TABLE**

**ACTRESST**

| <b>CODE</b> | <b>SHORT DESCRIPTION</b> | <b>STATUS</b>                      |
|-------------|--------------------------|------------------------------------|
| 0           | NBR                      | Number Assigned                    |
| 1           | APP                      | Application                        |
| 3           | APPA                     | Land Amendment Application         |
| 5           | APPR                     | Approved                           |
| 6           | COBL                     | Cancelled - Outstanding Obligation |
| 7           | CANC                     | Cancelled                          |
| 9           | DEL                      | Deleted                            |

**ENCUMBRANCE STATUS TABLE**

**ACTENCST**

| <b>CODE</b> | <b>SHORT DESCRIPTION</b> | <b>STATUS</b>   |
|-------------|--------------------------|-----------------|
| 0           | NUA                      | Number Assigned |
| 5           | REG                      | Registered      |
| 7           | DIS                      | Discharged      |
| 9           | DEL                      | Deleted         |

**AUCTION/TENDER/POSTING STATUS TABLE**

**ACTSTAB**

| <b>CODE</b> | <b>STATUS</b>   |
|-------------|-----------------|
| 0           | Number Assigned |
| 5           | Open            |
| 6           | Closed          |
| 7           | Cancelled       |
| 9           | Deleted         |

**GEOPHYSICAL STATUS TABLE**

**ACTGEOST**

| <b>CODE</b> | <b>STATUS</b>           |
|-------------|-------------------------|
| 1           | Application             |
| 3           | Revision                |
| 5           | Approval                |
| 6           | Cancelled - Outstanding |
| 7           | Cancelled               |
| 9           | Deleted                 |

**INTERIM RECORDS STATUS TABLE**

**ACTGEOSB**

| <b>CODE</b> | <b>SHORT DESCRIPTION</b> | <b>STATUS</b> |
|-------------|--------------------------|---------------|
| 5           | ACTV                     | Active        |
| 7           | CANC                     | Cancelled     |

## ADMINISTRATION CODES

| <u>Abbreviation</u> | <u>Agency</u>  |
|---------------------|--|
| AGR                 | Agriculture  |
| CUL                 | Alberta Culture  |
| ENV                 | Environment  |
| ENV-SUB             | Part Environment, part Subdivision   |
| FED                 | Federal Government   |
| FED-JOI             | Part Federal, part managed jointly by FLW and another government agency                                |
| FED-SUB             | Part Federal, part Subdivision   |
| FED-TFR             | Part Federal, part unknown, but a transfer of administration has occurred                              |
| FLW                 | Forestry, Lands And Wildlife   |
| FLW-AGR             | Part FLW, part Agriculture   |
| FLW-CUL             | Part FLW, part Culture   |
| FLW-ENV             | Part FLW, part Environment   |
| FLW-FED             | Part FLW, part Federal Government  |
| FLW-FRH             | Part FLW, part Freehold  |
| FLW-IRS             | Part FLW, part Indian Reserve  |
| FLW-JOI             | Part FLW, part managed jointly for FLW and another agency  |
| FLW-MA              | Part FLW, part Municipal Affairs   |
| FLW-MES             | Part FLW, part Metis   |
| FLW-MLT             | Part FLW, part managed by different agencies (including Freehold)                                      |
| FLW-MUN             | Part FLW, part Municipal Government  |
| FLW-PWS             | Part FLW, part Public Works, Supply and Services   |
| FLW-TPR             | Part FLW, part Tourism Parks and Recreation  |
| FLW-SA              | Part FLW, part Special Areas   |
| FLW-SUB             | Part FLW, part Subdivision   |
| FLW-TFR             | Part FLW, part Unknown, but a Transfer of Administration has occurred                                  |
| FLW-TRA             | Part FLW, part Transportation  |
| FLW-UND             | Part FLW, part Undefined   |
| FRHOLD              | Privately Owned (Freehold) Land  |
| FRH-ACT             | Entirely FRH, but a Crown Interest (Activity) is present (on water or a previously water covered area) |
| FRH-AGR             | Part FRH, part Agriculture   |
| FRH-CUL             | Part FRH, part Culture   |
| FRH-ENV             | Part FRH, part Environment   |
| FRH-FED             | Part FRH, part Federal Government  |
| FRH-IRS             | Part FRH, part Indian Reserve  |
| FRH-JOI             | Part FRH, part jointly by FLW and another agency   |
| FRH-MA              | Part FRH, part Municipal Affairs   |
| FRH-MES             | Part FRH, part Metis   |
| FRH-MLT             | Part FRH, part more than one parcel managed by different agencies, none of which is FLW                |
| FRH-MUN             | Part FRH, part Municipal Government  |
| FRH-TPR             | Part FRH, part Tourism Parks & Recreation  |
| FRH-PWS             | Part FRH, part Public Works, Supply and Services   |
| FRH-SA              | Part FRH, part Special Areas   |
| FRH-SUB             | Part FRH, part Subdivision   |
| FRH-TFR             | Part FRH, part unknown, but a transfer of administration has occurred                                  |
| FRH-TRA             | Part FRH, part Transportation  |
| FRH-UND             | Part FRH, part Undefined   |
| F&SS                | Family & Social Services   |
| IRS                 | Indian Reserve   |

|          |  |
|----------|--|
| JOINT    | Managed Jointly by FLW and another agency  |
| MA       | Municipal Affairs  |
| MA-MDB   | Part Municipal Affairs, part Metis Development Board   |
| MA-SUB   | Part Municipal Affairs, part Subdivision   |
| MES      | Metis  |
| MES-SUB  | Part MES, part Subdivision   |
| MLT      | More than one part of a parcel managed by different Agencies, none of which is FLW   |
| MLT-JOI  | More than one part of a parcel managed by different Agencies<br>(none of which is FLW), part managed jointly by FLW and another Agency |
| MUNIC    | Municipal Government owned land  |
| PWSS     | Public Works, Supply and Services  |
| PWSS-SUB | Part PWSS, part Subdivision  |
| SA       | Special Area   |
| SA-ENV   | Part SA, part Environment  |
| SA-TPR   | Part SA, part Tourism Parks & Recreation   |
| SA-SUB   | Part SA, part Subdivision  |
| SUB      | Subdivision  |
| SUB-JOI  | Part Subdivision, part managed jointly by FLW and another agency   |
| TPR      | Tourism, Parks & Recreation  |
| TPR-ENV  | Part TPR, part Environment   |
| TPR-SUB  | Part TPR, part Subdivision   |
| TRF      | Unknown, but a Transfer of Administration has occurred   |
| TRF-JOI  | Part Transfer of Administration, part managed jointly by FLW and another agency  |
| TRF-SUB  | Part Transfer of Administration, part Subdivision  |
| TRA      | Transportation   |
| UNDEF    | Undefined  |
| UND-SUB  | Part Undefined, part Subdivision   |
| WATER    | Totally covered by water   |

## **ABBREVIATIONS**

### **Abbreviation Metes & Bounds Standard Description**

|         |   |
|---------|---|
| AC      | Acres   |
| BDY     | Boundary  |
| CAN     | Canal   |
| COV'D   | Covered   |
| CR      | Creek   |
| DIV     | Divide  |
| E       | East  |
| EXCL    | Excluding   |
| FCE     | Fence line  |
| FT      | Feet  |
| HA      | Hectares  |
| HT/LAND | Height of Land                                      |
| INCL    | Including   |
| IS      | Island or Islands                                   |
| L       | Lake  |
| M       | Meters  |
| MTN     | Mountain  |
| MTN RDG | Mountain Ridge                                      |
| MTN RGE | Mountain Range                                      |
| N       | North   |
| PL      | Pipeline  |
| R       | River   |
| RD      | Road, Roadway, Highway                              |
| R/W     | Right of Way  |
| RY      | Railway   |
| S       | South   |
| SL      | Seismic Line  |
| TL      | Transmission Line                                   |
| TR      | Trail   |
| W       | West  |
| &       | And   |
| / "of"  | (eg: N/L = north of lake, S/R Y = south of railway) |

### **OTHER ABBREVIATIONS & ACRONYM'S**

|        |                              |
|--------|------------------------------|
| CORES  | Corporate Registry           |
| DOE    | Department of Energy         |
| ETS    | Electronic Transfer System   |
| GEO    | Geophysical                  |
| GLC    | General Land Classification  |
| GLIMPS | Land Status Automated System |
| LSD    | legal subdivision (also LS)  |
| LTO    | Land Titles Office           |
| M      | Meridian                     |
| PBL    | Plan Block Lot               |
| R      | Range                        |
| SEC    | Section                      |
| TWP    | Township                     |
| FR     | Fractional                   |
| LS     | Legal Subdivision            |
| PT     | Part                         |

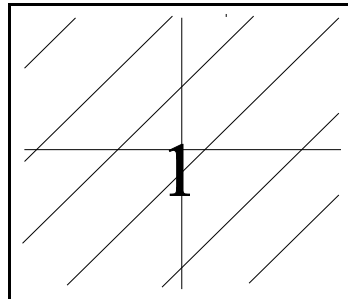
# GLIMPS LAND FORMATS

|    |    |    |    |    |    |
|----|----|----|----|----|----|
| 31 | 32 | 33 | 34 | 35 | 36 |
| 30 | 29 | 28 | 27 | 26 | 25 |
| 19 | 20 | 21 | 22 | 23 | 24 |
| 18 | 17 | 16 | 15 | 14 | 13 |
| 7  | 8  | 9  | 10 | 11 | 12 |
| 6  | 5  | 4  | 3  | 2  | 1  |

MERIDIAN-RANGE-TOWNSHIP:SECTION LEGAL

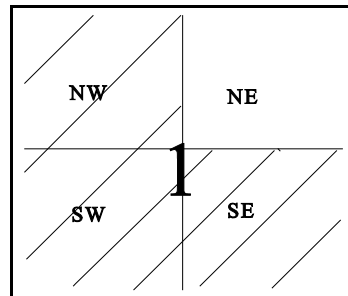
5 - 1 - 67 : 1

5 - 1 - 67 : 1

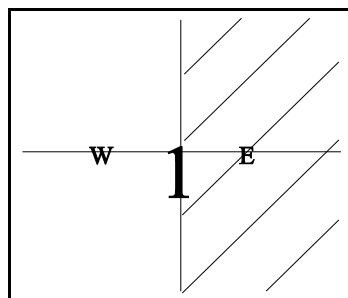


SECTION

5 - 1 - 67  
(256 HECTARES)



5 - 1 - 67 : 1S,NW  
(192 HECTARES)



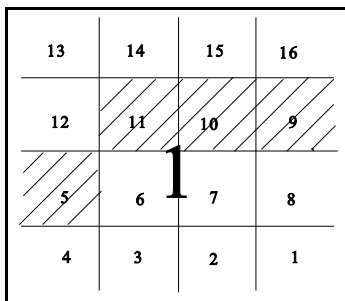
5 - 1 - 67 : 1E  
(128 HECTARES)

# GLIMPS LAND FORMATS

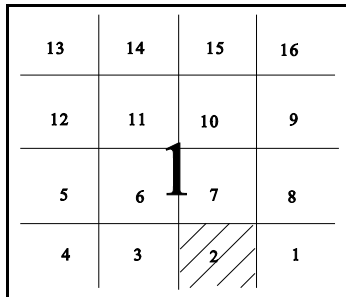
MERIDIAN-RANGE-TOWNSHIP:SECTION LEGAL

5 - 1 - 67 : 1

5 - 1 - 67 : 1  
SECTION



5 - 1 - 67 : 1L5, L9-11  
(64 HECTARES)  
4 LEGAL SUBDIVISIONS



5 - 1 - 67 : 1L2  
(16 HECTARES)

# GLIMPS LAND FORMATS

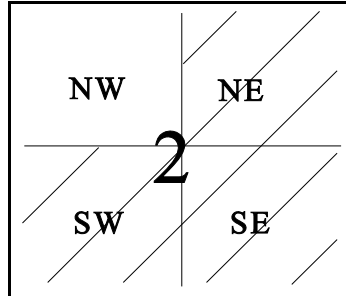
MERIDIAN-RANGE-TOWNSHIP : SECTION LEGAL

5 1 - 67 :1 L2

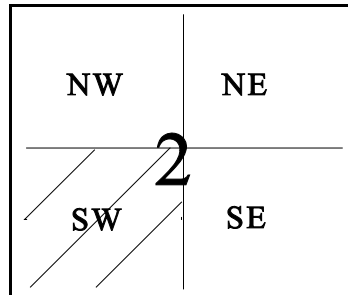
SECTION

|    |    |    |    |
|----|----|----|----|
| 13 | 14 | 15 | 16 |
| 12 | 11 | 10 | 9  |
| 5  | 6  | 7  | 8  |
| 4  | 3  | 2  | 1  |

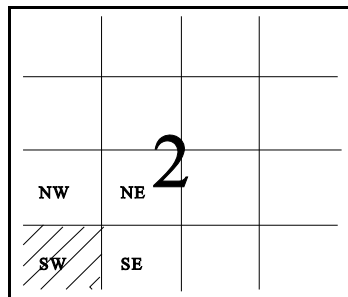
LEGAL SUBDIVISION



5 - 1 - 67 : 1L2S,L2NE  
(12 HECTARES)



5 - 1 - 67 : 1L2SW  
(4 HECTARES)  
QUADRANT



5 - 1 - 67 : 1LSWSW  
(1 HECTARE )  
QUARTER QUADRANT

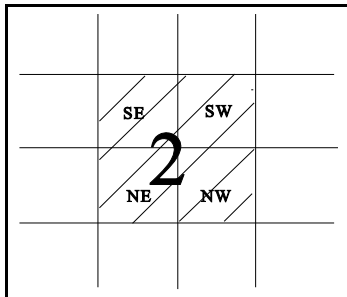
# GLIMPS LAND FORMATS

MERIDIAN-RANGE-TOWNSHIP:SECTION LEGAL

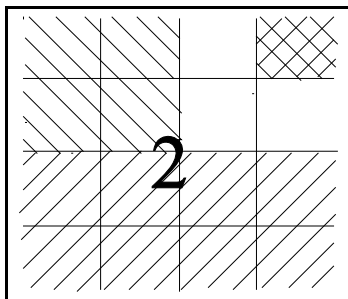
5 - 1 - 67 : 1 L2

5 - 1 - 67 : 1L2

SECTION



5 - 1 - 67 : 1L2SE, L2SW, L2NE, L2NW



5 - 1 - 67 : 1L2S, L2NW, L2NENE