

**SURFACE PUBLIC LAND
STANDING SEARCH
Detailed Descriptions**

ALBERTA DEPARTMENT OF ENERGY LSAS/ETS Updated 2008

TABLE OF CONTENTS

INTRODUCTION	3
PUBLIC LAND STANDING	5
PUBLIC LAND STANDING REPORT SAMPLE	6
DOCUMENTATION SUMMARY SEARCH SAMPLE	10
DATA FIELDS WITHIN A PUBLIC LAND STANDING REPORT	12
SURFACE ACTIVITY CODE TABLES	15
SURFACE STATUS CODE TABLES	20
ADMINISTRATION CODES	22
ABBREVIATIONS & ACRONYM'S	24
APPENDIX 1 - LSAS LAND FORMATS	25

INTRODUCTION

Land Status Automated System (LSAS) is a computerized database system that provides information on Public Lands (surface) and Crown Minerals in Alberta. This data is essential to the management of agreements that cover publicly owned resources. Data is retrieved through computer terminals distributed throughout Energy, Sustainable Resource Development and other provincial Government departments. Crown Land Data Support is responsible for updating corporate data and training, as well as system maintenance and development in conjunction with the system analysts. The powerful automated database of LSAS permits the departments using land data to better serve the needs of the public.

The primary applications of the system are: (a) to provide access to accurate and timely information relating to public land, and surface and mineral interests on crown land. This is provided through direct terminal access for government agencies. The Public sector can access this data by the provision of hard copy reports on request or access to the Electronic Transfer System (ETS) which provides search capabilities through the internet. And (b) to support the data capture requirements of government departments through the input and maintenance of their data, e.g. all activities and land for Alberta Sustainable Resource Development, petroleum and natural gas agreement for Alberta Department of Energy.

Examples of the administrative processes supported by LSAS are: access to land standing information, data recording and maintenance, application approval, disposition review and statistical/management reporting.

The data components include:

- (a) clients - all clients having an interest in Public Lands or Crown Minerals;
- (b) activities - all surface dispositions, mineral agreements, etc.;
- (c) land - all Alberta township land and public subdivided land defined by a plan block lot reference,
- (d) geo administrative areas - such as provincial parks, special areas, etc.

Search described in this book.

1) Public Land Standing

This publication provides samples of this search format available from the LSAS Surface subsystem, the applicable fees and explanations of the various data fields contained within each report.

All activities and data displayed within these samples are for illustrative purposes only. All persons making use of this publication are advised that the material does not have any legislative or official government sanction, and accordingly is not binding in any way upon the Government of Alberta, and, in particular, ALBERTA DEPARTMENT OF ENERGY

For further information or to request searches, please contact

ALBERTA DEPARTMENT OF ENERGY /Crown Land Data Support

3rd Floor 9945 – 108 Street
Edmonton, Alberta, Canada T2P 3W2
TELEPHONE: (780) 422 - 5727
E-mail inquiries can be sent to:
crownlanddatasupport@gov.ab.ca

Or from the

Electronic Transfer System (ETS) at WWW.energy.gov.ab.ca

PUBLIC LAND STANDING

The Land Status Automated System (LSAS) forms the official departmental record for all SURFACE interests (activities) on Crown Land in the Province of Alberta.

This booklet contains an example of the Public Land Standing Report. The various codes found in the Public Land Standing Report are explained and cross referenced at the back of this booklet.

The Public Land Standing Report contains information specific to any Crown interest and/or activity on a given quarter section of land. Maximum of 216 land keys or 6 complete townships may be entered. A land key is a range of sections, section, half section or quarter section. The information is categorized and displayed by quarter section.

A public land standing report will be provided when a land description/Activity or PBL are supplied.

A “land parcel” is defined as a part of a quarter section, half section, section or consecutive sequence of sections, up to and including one complete township.

The main reports are:

- Public Land Standing Report - requested by legal description(s)
- Surface Activity Standing Report - requested by activity
- Documentation Standard report provides a one line summary of all surface activities within the selected land keys.

Charges for a Public Land Standing report are as follows:

- \$1 per land parcel reported with a minimum fee of \$5.00 to a maximum of \$75.00
- Surcharge for an activity searched, where the search is requested and provided on a rush basis \$10.00

Comment info appears here.

LAND STATUS AUTOMATED SYSTEM

REQ: R0728596 ACCT: EN0166 PUBLIC LAND STANDING REP
REPORT DATE: 2008-01-01 TIME: 14:23:58

REQUESTED BY: LSDMIBAY

LSRC550D
PAGE 1

---1----- SELECTION CRITERIA -----

SELECT GEO-ADMINISTRATIVE AREA: Y
SELECT ACTIVITIES:

INCL/EXCL	ACTIVITIES	REQ STATUS	ALL/NONE/SOME	IF SOME, SPECIFY TYPE
Y	SURFACE DISP	EXCLUDE CANCELLED	ALL	
Y	RESERVATIONS	EXCLUDE CANCELLED	ALL	
Y	ENCUMBRANCES	EXCLUDE CANCELLED	ALL	
Y	LAND POSTINGS	EXCLUDE CANCELLED	ALL	
Y	INTERIM RECORDS	EXCLUDE CANCELLED	ALL	
Y	SUBDIVISIONS	ACTIVE	MANDATORY	

---2----- REQUESTED LAND -----

REQUESTED LAND	OWNERSHIP STATUS	ADMINISTERED BY	TITLED STATUS	SURVEY STATUS	-- AREA IN HECTARES -- LAND	TITLE	-- AREA IN ACRES -- LAND	TITLE	WATER
5-01-010-06-NE	MIXED	FLW-FRH	TITLED	SURVEYED	64.264	53.419	158.80	132.00	PARTLY WATER
		REMARKS: ENR ENR FRHOLD	22.70 132.00	PT LS 9,10 S/R BED & SHORE/R PT LS 9,10,15,16 N/R					
TOTAL			TITLED	SURVEYED	64.264	53.419	158.80	132.00	PARTLY WATER

---3----- GEO - ADMINISTRATIVE AREAS -----

GENERAL LANDS CLASSIFICATION 5-01-010-06	WHITE	
COAL DEVELOPMENT REGION 5-01-010-06	SETTLED	
ENVIRONMENT CORPORATE REGION 5-01-010	SOUTHERN	
ENVIRONMENT CONS. & RECL. DISTRICT 5-01-010	NO. 20	
EASTERN SLOPE ZONE 5-01-010		
FOREST MANAGEMENT UNIT 5-01-010-06	BOW CROW FOREST	CO2
FISH & WILDLIFE ADMIN REGION 5-01-010	SOUTHERN REGION	BLAIRMORE
FISH AND WILDLIFE DISTRICT 5-01-010-06	SOUTHERN REGION	CLARESHOLM
FISH AND WILDLIFE DISTRICT 5-01-010-06	SOUTHERN REGION	PINCHER CREEK
GRAZING ZONE 5-01-010	A2	
INTEGRATED RESOURCE PLAN 5-01-010	LIVINGSTONE-PORCUPINE HILLS	
MUNICIPAL DISTRICT 5-01-010-06	PINCHER CREEK NO. 9	
PUBLIC LAND DISTRICT 5-01-010	SOUTHERN REGION	LETHBRIDGE WEST
REGIONAL PLANNING COMMISSIONS 5-01-010	OLDMAN RIVER	
SUSTAINABLE RESOURCE DEV CORP REGIO 5-01-010	SOUTHWEST REGION	SOUTHERN ROCKIES

Comment info appears here.

LAND STATUS AUTOMATED SYSTEM

REQ: R0728596 ACCT: EN0166 PUBLIC LAND STANDING REP
REPORT DATE: 2008-01-01 TIME: 14:23:58

REQUESTED BY: LSDMIBAY

LSRC550D
PAGE 2

-----4----- ACTIVITIES AND TITLES -----

LAND ACTIVITY	STATUS/TYPE	DATE	EXPIRY	METES AND BOUNDS REMARKS CLIENT	----- TOTAL AREA -----	
					ACRES	HECTARES
5-01-010-06-NE	PSEUDO REVESTMENT		1967-NOV-15	ENERGY AND NATURAL RESOURCES L&F #16738; S/R & BED & SHORE/RIVER		
	PSEUDO REVESTMENT		1967-NOV-15	ENERGY AND NATURAL RESOURCES L&F #16737; S/RIGHT BANK/RIVER	22.70	9.186
GRL- 830578	ACTIVE/DISPOSED	ON 1984-JAN-01	2003-DEC-31	THOMSON, JOHN PT S/RIVER	184.80	74.786

ACTIVITY DETAIL INFORMATION

	OPTION TO PURCHASE (Y/N): N	WITHIN 100M OF WATERBODY (Y/N):	PURPOSE:
PLA- 23140	ACTIVE/DISPOSED	ON 1966-OCT-14 INDEFINITE	
		GANGELAND PIPELINE CORP.	
			(2.39)

ACTIVITY DETAIL INFORMATION

OPTION TO PURCHASE (Y/N): N	WITHIN 100M OF WATERBODY (Y/N):	PURPOSE: 12 PIPELINE
DIMENSIONS:	FLW PLAN NO: 2931 P PIPELINE	ITEM:
VERSION DATE:	CLIENT FILE NO:	
LTO PLAN NOS: 4510 JK	ADDITIONAL PLANS:	

THIS STANDING REPORT IS PROVIDED SUBJECT TO THE CONDITION THAT HER MAJESTY THE QUEEN IN RIGHT OF THE PROVINCE OF ALBERTA AND HER EMPLOYEES:

- (1) HEREBY DISCLAIM AND ARE RELEASED FROM ANY AND ALL RESPONSIBILITY FOR THE INFORMATION IN, AND ANY OMISSION OF THE INFORMATION FROM, THIS REPORT;
- (2) SHALL NOT BEAR ANY RESPONSIBILITY FOR ANY LOSS OR DAMAGE OF ANY KIND ARISING FROM OR IN RESPECT OF ANY ABSENCE OF INFORMATION OR ANY ERRORS OR OMISSIONS (WHETHER THE AFORESAID OCCASIONED BY NEGLIGENCE OR OTHERWISE) IN OR AFFECTING THIS REPORT OR THE INFORMATION THEREIN.

THIS REPORT DOES NOT SHOW CAVEATS, BUILDERS' LIENS, OR OTHER INSTRUMENTS, IF ANY, REGISTERED AT LAND TITLES OFFICE IN RESPECT OF ANY LANDS OR INTERESTS THEREIN. PERSONS ARE ADVISED TO ALSO EXAMINE RECORDS AT LAND TITLES OFFICE TO ASCERTAIN WHETHER OTHER INSTRUMENTS THAT MAY CONCERN THE LANDS OR INTERESTS THEREIN HAVE BEEN REGISTERED.

*** END OF REPORT ***

6
 Comment info appears here. LAND STATUS AUTOMATED SYSTEM
 REQ: R0728596 ACCT: EN0166
 REPORT DATE: 2008-01-01 TIME: 14:24:09

LFRC1121
PAGE 1

LAND STANDING SUMMARY BY ATS LAND KEY - CLIENT LIST

ACTIVITY	CLIENT ID	NAME/ADDRESS	PROVINCE	COUNTRY	POSTAL CODE
GRL- 830578	8058319-001	THOMSON, JOHN PO BOX 839 BLACK MUDD	ALBERTA	CANADA	T0L 0H0
PLA- 23130	8073050-001	GANGELAND PIPELINE CORP 200 6 AVE SW CALGARY	ALBERTA	CANADA	T2P 4H4
TOTAL ACTIVITIES		2			

*** END OF REPORT ***

Comment info appears here.

LAND STATUS AUTOMATED SYSTEM

REQ: R0728597 ACCT: EN0166 PARAMETERS FOR 328S LAND - DOCUMENTATION: STANDARD

LSRCCBAN

REPORT DATE: 2008-01-01 TIME: 14:23:57

PAGE = 1

----- ADHOC REPORT SUBMISSION OPTION PARAMETERS -----

JOB CREATION TIME: 14:23:38

REPORT TYPE: S

----- PARAMETER SELECTION -----

RESERVATIONS (Y/N)	Y
RESERVATIONS STATUS CODE	ACTIVE CANC/OBL
SURFACE ACTIVITY (Y/N)	Y
SURFACE ACTIVITY STATUS	ACTIVE CANC/OBL

----- ATS LAND KEYS (M-RG-TWP-SC-QT-QD-QQ) -----

5-01-010-06-NE

----- SORT BREAK CRITERIA -----

TOTALS ONLY? (Y/N): N

*** END OF PARAMETER LIST ***

Comment info appears here.

REQ: R0728597 ACCT: EN0166

REPORT DATE: 2008-01-01 TIME: 14:24:05

LAND STATUS AUTOMATED SYSTEM

LAND - DOCUMENTATION: STANDARD

LSRU328S

PAGE = 1

ACTIVITY- ID	ACT STAT	--FLW PLAN- NO	ITEM	---NET AREA-- HECTARES	-TRUNCATED----- CLIENT NAME	SURVEY CO	ADDITIONAL FLW PLANS-	MORE Y/N	LTO PLAN NO	MORE Y/N	PURP CODE	DIMENSION	MORE Y/N
GRL 830578	5			74.786	THOMSON, john			N			N		N
PLA 23130	5	2931	P	1.283	GANGELAND P	WM. J. IW		N	4510 JK	N		12 60'	N
PLA 5017	5	5421	P	0.040	GANGELAND P	W.H.JONES		N	7410781	N		12 VARIOUS	N
PLA 780382	5	8446	P	0.554	DP CANADA E			N	7910784	N			N
PLA 790134	5	8446	P	1.724	DP CANADA E			N	7910784	N			N

*** END OF REPORT ***

DOCUMENTATION STANDARD IS A SUMMARY OF THE PUBLIC LAND STANDING

Data Fields Within the Public Land Standing Report (Search)

REPORT HEADING

A comment will appear here if you entered one when the report was requested.

REPORT DATE AND TIME: Date and time Public Land Standing was generated by the Land Status Automated System (LSAS).

1 SELECTION CRITERIA

Displays options chosen to define the search.

2 REQUESTED LAND

REQUESTED LAND: Describes requested crown lands which are contained within the activity(s) selected by meridian, range, township, section(s) and part section(s)

OWNERSHIP STATUS: Ownership displayed, Crown, Freehold, Mixed (both Crown and Freehold occur on apportionments of the parcel), Other (portion of parcel exists which could not be accurately defined, is also defaulted when parcel of land is created at LSD level or lower).

ADMINISTERED BY: Describes the Administration agency with remarks.

TITLED STATUS: Indicates whether or not title has been issued and is resident at the Land Titles office under the Land Titles Act as evidence of ownership of a parcel of land. Titled, Untitled, Mixed (apportionments of the parcel can be titled and untitled), Other (portion of parcel exists which could not be accurately defined, is also defaulted when parcel of land is created at LSD level or lower). TITLED Term used to denote when a Title has been issued.

SURVEY STATUS: Indicates whether parcel was surveyed, values are, Surveyed, Unsurveyed, Partly surveyed, Water (parcel may be covered by water).

AREA IN HECTARES/ACRES

LAND: Total number of hectares or acres in the requested land.

TITLE: Total number of hectares or acres in the Title of the requested land.

WATER: Indicates whether parcel contains any significant bodies of water.

3 GEO-ADMINISTRATIVE AREAS

Represents a land based boundary for administrative purposes or for the administration of a specific program by a Provincial or Federal Government Department or Agency. Any Geo-Administrative information relative to the lands requested will be reported. This includes the type of Geo-Administrative identifier, the area and sub-area (if applicable). If a Geo-Administrative area covers only part of the quarter sections requested, those quarter section legal descriptions will be displayed with the applicable Geo-Administrative area.

4 ACTIVITIES AND TITLES

Describes requested crown Land, Activity or Geo-Administrative area.

Each quarter section requested is listed in this section. In the case of titled land, this information is shown first under the legal descriptions within which they occur. Activity then subdivision information follows the title information.

LAND/ACTIVITY

Each quarter section requested is listed in this section. In the case of titled land, this information is shown first under the legal descriptions within which they occur.

Pseudo Revestment: The act of creating a Certificate of Title in the name of the crown (so that an activity can be registered against the title).

STATUS/TYPE: Indicates the current stage in the life cycle of an activity.

DATE: The date an interest on Crown land comes into force.

EXPIRY: The date a interest on Crown land is due to expire, or to be reviewed.

METES AND BOUNDS REMARKS CLIENT:

A description of the boundaries of the parcel of land by measurement distance and/or natural man-made boundaries. The name of an individual, company, organization or government body.

TOTAL AREA: Total area covered by the activity and (in brackets) the area of the activity within the legal description listed.

ACTIVITY DETAIL INFORMATION

Data displayed depends on the activity type/admin data category.

OPTION TO PURCHASE (Y/ N): Indicates whether or not an option to purchase the Surface Disposition has been incorporated into the agreement.

WITHIN 100M OF WATER (Y/ N): Indicates whether or not the Activity is within 100 meters of a body of water.

PURPOSE: Indicates the purpose of the disposition.

DIMENSIONS: General text defining the physical dimension of the disposition.

FLW PLAN No: The technical services plan number under which the plan/sketch is filed at the Public Lands Division.

ITEM: Identifies additional plan for the activity, ie: plan extension.

VERSION DATE: The date the plan has been received in the documentation area.

CLIENT FILE No: The client company's own file number of the disposition.

LTO PLAN No: Related to Alberta Land Titles Office file reference number.

ADDITIONAL PLANS: Any Additional plans.

5 DISCLAIMER

6 CLIENT ADDRESS LIST

ACTIVITY: The activity type code along with its unique file (serial) number.

CLIENT ID: Is the client identifier stored in LSAS Client Registry.

CLIENT NAME/ADDRESS: The name of an individual, company, organization or government body and mailing address.

PROVINCE: Shows which province the Client address is from.

POSTAL CODE: Postal code in accordance with Canada Post.

DOCUMENTATION STANDARD: Is a summary of the public land standing

SURFACE ACTIVITY CODE TABLE**ACTCODES**

To provide as much information as possible within the space available, LSAS uses codes to represent activity types. These codes are in the left hand column of the activities section of a report. The codes are three alpha characters representing the type (ie: LOC is a Licence of Occupation) with the numbers following being the unique file identifier for the activity (ie: 970022).

SUSTAINABLE RESOURCE DEVELOPMENT www.srd.alberta.ca/ 1-877-944-0313

<u>Surface Activity Code</u>	<u>Name</u>
AAG	Ancillary Agreement - Grazing Lease
AFS	Agricultural Farm Sale
AHM	Alberta Housing Metis Lease
AOA	Area Operating Agreements
ARS	Agriculture Research Station
CHL	Civilian Homestead Lease
CHS	Civilian Homestead Sale
CRB	Conservation and Reclamation Business Plan
CRP	Conservation and Reclamation Plan
CTL	Coniferous Timber License
CTP	Coniferous Timber Permit
CUP	Cultivation Permit
DTL	Deciduous Timber License
DTP	Deciduous Timber Permit
DWD	Drilling Waste Disposal
ECA	Ecological Corridor Agreement
EZE	Easement
FDL	Farm Development Lease
FDS	Farm Development Sale
FGL	Forest Grazing License
FMA	Forest Management Agreement
FRD	Forestry Road
GRL	Grazing Lease
GRP	Grazing Permit
GRR	Provincial Grazing Reserve
HAP	Hay Permit
HLS	Homestead Lease Loan Sale
HTG	Head Tax Permit (Green)

<u>Surface Activity Code</u>	<u>Name</u>
HTW	Head Tax Permit (White)
KRS	Kananaskis RCMP Staff Housing
LDR	Land Disposition Request
LOC	License of Occupation
LWD	Land Spraying While Drilling
MLL	Miscellaneous Lease
MLP	Miscellaneous Permit
MSL	Mineral Surface Lease
MTS	Miscellaneous Townsite Lease
PIL	Pipeline Installation Lease
PLA	Pipeline Agreement
PLS	Private Land Sale
PPL	Public Pit License
PSA	Private Surface Agreement
RDS	Roadway
REA	Rural Electrification Association Easement
REC	Recreation Lease
REV	Request to Review
RIA	Range Improvement Agreement
RMP	Resource Management Operational Plans
ROE	Right-of-Entry Agreement
ROW	Right-of-Way Lease
RRD	Registered Roadway
RSP	Refined Spill
SCL	Seed Crop Lease
SGL	Sand and Gravel Lease
SGR	Sour Gas Release
SHL	Staff Housing Land License
SMC	Surface Material License
SME	Surface Material Exploration
SML	Surface Material Lease
TFA	Temporary Field Authorization
TPA	Trapping Area
TEP	Transportation Exploration Program
TRS	Tax Recovery Sale
USP	Unrefined Spill
VCE	Vegetation Control Easement
VHL	Veteran Homestead Lease
VHS	Veteran Homestead Sale
WDL	Water Development License
WRO	Wild Rice Operation

Reservation/Notation Code Name

CNC	Consultative Notation - Company
CNT	Consultative Notation
DHR	Designated Historic Resource
DRC	Disposition Reservation - Company
DRS	Disposition Reservation
ERR	Ecological Reserve
HRG	Heritage Rangeland
HRS	Holding Reservation
ISP	Industrial Sample Plot
NAA	Natural Areas
PNT	Protective Notation
SRS	Study Area Reservation

Encumbrance Code Name

CAV	Caveat
CSL	Conditional Surrender
ENC	Encumbrance
LEN	Lien
MTG	Mortgage
POA	Power of Attorney
PRC	Private Caveat
PUC	Public Caveat

Posting Code Name

AUC	Auction
PST	Surface Land Posting
TDR	Tender

Special Code Name

IN4	Interim Record
IN5	Interim Record
IN6	Interim Record

Geophysical Code Name

GEO Geophysical Exploration
MME Metallic Mineral Exploration

COMMUNITY DEVELOPMENT www.cd.gov.ab.ca 780-427-6530

Surface Activity Code Name

PEZ TP&R Easement
PGL TP&R Grazing Lease
PGP TP&R Grazing Permit
PLC TP&R License of Occupation
PML TP&R Miscellaneous Lease
PMP TP&R Miscellaneous Permit
PMS TP&R Mineral Surface Sale
PPA TP&R Pipeline Agreement
PPI TP&R Pipeline Installation Lease
PRA TP&R Rural Electrification Application
PRD TP&R Roadways
PRE TP&R Right-of-Entry
PRL TP&R Recreation Lease
PSH TP&R Staff Housing License
PSM TP&R Surface Material Lease

ENVIRONMENT www.environment.alberta.ca 1-877-944-0313

Surface Activity Code Name

EAL ENV Agricultural Lease
EAP ENV Agricultural Permit
EEZ ENV Easement
EHP ENV Hay Permit
EIA ENV Installation Agreement
ELO ENV License of Occupation
EML ENV Miscellaneous Lease
EMS ENV Mineral Surface Lease
EMP ENV Miscellaneous Permit
EPA ENV Pipeline Agreement
ERL ENV Recreational Lease

<u>Surface Activity Code</u>	<u>Name</u>
HAM	MA Mineral Surface Lease
HEM	MA Easement - Municipal
HEP	MA Easement - Pipeline
HEU	MA Easement - Utility
HEZ	MA/FLW Easement
HGR	MA/FLW Grazing Lease
HHH	MA Horse Holding Lease
HHL	MA/FLW Staff Housing Land Lease
HHM	MA/FLW Alberta Housing Metis Lease
HLC	MA Lease - Commercial
HLI	MA Lease - Industrial
HLO	MA/FLW License of Occupation
HLR	MA Lease - Residential
HML	MA/FLW Miscellaneous Lease
HMP	MA/FLW Miscellaneous Permit
HMS	MA/FLW Mineral Surface Lease
HMT	MA/FLW Miscellaneous Townsite Lease
HOC	MA Option Lease - Commercial
HOI	MA Option Lease - Industrial
HOR	MA Option Lease - Residential
HPA	MA/FLW Pipeline Agreement
HPI	MA/FLW Pipeline Installation Lease
HPL	MA/FLW Private Land Sale
HPS	MA/FLW Private Surface Agreement
HRC	MA/FLW Recreation Lease
HRD	MA/FLW Roadway
HRE	MA/FLW Right of Entry Agreement
HRL	MA Recreation Lease
HSL	MA/FLW Surface Material Lease
HSM	MA Surface Material Lease

<u>Reservation/Notation</u>	<u>Name</u>
HDR	MA/FLW Disposition Reservation
HLU	MA Land Use
HNO	MA Reservation/Notation

<u>Encumbrance Code</u>	<u>Name</u>
HAE	MA Agreement Encumbrance

SURFACE STATUS CODE TABLES

SURFACE ACTIVITY STATUS TABLE

ACTSTATU

CODE	SHORT DESCRIPTION	STATUS
0	NUM	Number Assigned
1	APP	Application
2	LOA	Letter Of Authority
3	APPA	Land Amendment Application
4	LOAA	Letter Of Authority For Amendment
5	A/D	Active/Disposed
6	COBL	Cancelled - Outstanding Obligation
7	CANC	Cancelled
9	DEL	Deleted

RESERVATION/NOTATION STATUS TABLE

ACTRESST

CODE	SHORT DESCRIPTION	STATUS
0	NBR	Number Assigned
1	APP	Application
3	APPA	Land Amendment Application
5	APPR	Approved
6	COBL	Cancelled - Outstanding Obligation
7	CANC	Cancelled
9	DEL	Deleted

ENCUMBRANCE STATUS TABLE

ACTENCST

CODE	SHORT DESCRIPTION	STATUS
0	NUA	Number Assigned
5	REG	Registered
7	DIS	Discharged
9	DEL	Deleted

AUCTION/TENDER/POSTING STATUS TABLE

ACTSTAB

CODE	STATUS
0	Number Assigned
5	Open
6	Closed
7	Cancelled
9	Deleted

GEOPHYSICAL STATUS TABLE

ACTGEOST

CODE	STATUS
1	Application
3	Revision
5	Approval
6	Cancelled - Outstanding
7	Cancelled
9	Deleted

INTERIM RECORDS STATUS TABLE

ACTGEOSB

CODE	SHORT DESCRIPTION	STATUS
5	ACTV	Active
7	CANC	Cancelled

ADMINISTRATION CODES

<u>Abbreviation</u>	<u>Agency</u>
AGR	Agriculture
CUL	Alberta Culture
ENV	Environment
ENV-SUB	Part Environment, part Subdivision
FED	Federal Government
FED-JOI	Part Federal, part managed jointly by FLW and another government agency
FED-SUB	Part Federal, part Subdivision
FED-TFR	Part Federal, part unknown, but a transfer of administration has occurred
FLW	Forestry, Lands And Wildlife
FLW-AGR	Part FLW, part Agriculture
FLW-CUL	Part FLW, part Culture
FLW-ENV	Part FLW, part Environment
FLW-FED	Part FLW, part Federal Government
FLW-FRH	Part FLW, part Freehold
FLW-IRS	Part FLW, part Indian Reserve
FLW-JOI	Part FLW, part managed jointly for FLW and another agency
FLW-MA	Part FLW, part Municipal Affairs
FLW-MES	Part FLW, part Metis
FLW-MLT	Part FLW, part managed by different agencies (including Freehold)
FLW-MUN	Part FLW, part Municipal Government
FLW-PWS	Part FLW, part Public Works, Supply and Services
FLW-TPR	Part FLW, part Tourism Parks and Recreation
FLW-SA	Part FLW, part Special Areas
FLW-SUB	Part FLW, part Subdivision
FLW-TFR	Part FLW, part Unknown, but a Transfer of Administration has occurred
FLW-TRA	Part FLW, part Transportation
FLW-UND	Part FLW, part Undefined
FRHOLD	Privately Owned (Freehold) Land
FRH-ACT	Entirely FRH, but a Crown Interest (Activity) is present (on water or a previously water covered area)
FRH-AGR	Part FRH, part Agriculture
FRH-CUL	Part FRH, part Culture
FRH-ENV	Part FRH, part Environment
FRH-FED	Part FRH, part Federal Government
FRH-IRS	Part FRH, part Indian Reserve
FRH-JOI	Part FRH, part jointly by FLW and another agency
FRH-MA	Part FRH, part Municipal Affairs
FRH-MES	Part FRH, part Metis
FRH-MLT	Part FRH, part more than one parcel managed by different agencies, none of which is FLW
FRH-MUN	Part FRH, part Municipal Government
FRH-TPR	Part FRH, part Tourism Parks & Recreation
FRH-PWS	Part FRH, part Public Works, Supply and Services
FRH-SA	Part FRH, part Special Areas
FRH-SUB	Part FRH, part Subdivision
FRH-TFR	Part FRH, part unknown, but a transfer of administration has occurred
FRH-TRA	Part FRH, part Transportation
FRH-UND	Part FRH, part Undefined
F&SS	Family & Social Services
IRS	Indian Reserve

JOINT	Managed Jointly by FLW and another agency
MA	Municipal Affairs
MA-MDB	Part Municipal Affairs, part Metis Development Board
MA-SUB	Part Municipal Affairs, part Subdivision
MES	Metis
MES-SUB	Part MES, part Subdivision
MLT	More than one part of a parcel managed by different Agencies, none of which is FLW
MLT-JOI	More than one part of a parcel managed by different Agencies (none of which is FLW), part managed jointly by FLW and another Agency
MUNIC	Municipal Government owned land
PWSS	Public Works, Supply and Services
PWSS-SUB	Part PWSS, part Subdivision
SA	Special Area
SA-ENV	Part SA, part Environment
SA-TPR	Part SA, part Tourism Parks & Recreation
SA-SUB	Part SA, part Subdivision
SUB	Subdivision
SUB-JOI	Part Subdivision, part managed jointly by FLW and another agency
TPR	Tourism, Parks & Recreation
TPR-ENV	Part TPR, part Environment
TPR-SUB	Part TPR, part Subdivision
TRF	Unknown, but a Transfer of Administration has occurred
TRF-JOI	Part Transfer of Administration, part managed jointly by FLW and another agency
TRF-SUB	Part Transfer of Administration, part Subdivision
TRA	Transportation
UNDEF	Undefined
UND-SUB	Part Undefined, part Subdivision
WATER	Totally covered by water

ABBREVIATIONS

Abbreviation Metes & Bounds Standard Description

AC	Acres
BDY	Boundary
CAN	Canal
COV'D	Covered
CR	Creek
DIV	Divide
E	East
EXCL	Excluding
FCE	Fence line
FT	Feet
HA	Hectares
HT/LAND	Height of Land
INCL	Including
IS	Island or Islands
L	Lake
M	Meters
MTN	Mountain
MTN RDG	Mountain Ridge
MTN RGE	Mountain Range
N	North
PL	Pipeline
R	River
RD	Road, Roadway, Highway
R/W	Right of Way
RY	Railway
S	South
SL	Seismic Line
TL	Transmission Line
TR	Trail
W	West
&	And
/ "of"	(eg: N/L = north of lake, S/R/Y = south of railway)

OTHER ABBREVIATIONS & ACRONYM'S

CORES	Corporate Registry
DOE	Department of Energy
ETS	Electronic Transfer System
GEO	Geophysical
GLC	General Land Classification
LSAS	Land Status Automated System
LSD	legal subdivision (also LS)
LTO	Land Titles Office
M	Meridian
PBL	Plan Block Lot
R	Range
SEC	Section
TWP	Township
FR	Fractional
LS	Legal Subdivision
PT	Part

LSAS LAND FORMATS

TOWNSHIP

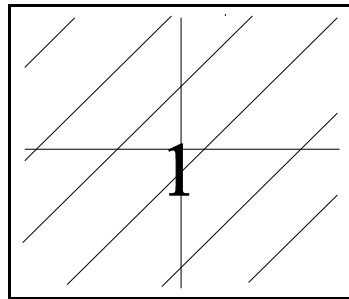
MERIDIAN-RANGE-TOWNSHIP:SECTION LEGAL

5 - 1 - 67 : 1

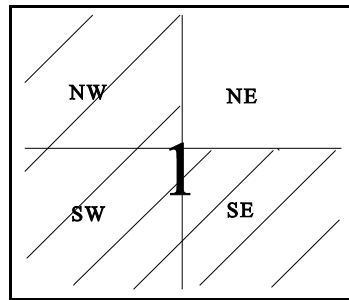
5 - 1 - 67 : 1

SECTION

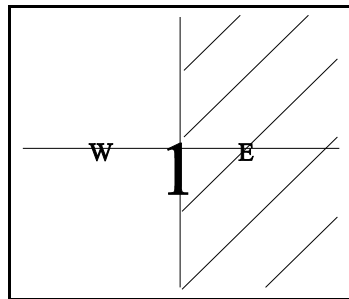
31	32	33	34	35	36
30	29	28	27	26	25
19	20	21	22	23	24
18	17	16	15	14	13
7	8	9	10	11	12
6	5	4	3	2	1



5 - 1 - 67
(256 HECTARES)



5 - 1 - 67 : 1S,NW
(192 HECTARES)



5 - 1 - 67 : 1E
(128 HECTARES)

LSAS LAND FORMATS

MERIDIAN-RANGE-TOWNSHIP:SECTION LEGAL

5 - 1 - 67 : 1

5 - 1 - 67 : 1

SECTION

13	14	15	16
12	11	10	9
5	6	7	8
4	3	2	1

Note: In the original image, sections 11, 10, and 9 are shaded with diagonal lines. A large number '1' is printed over section 6.

5 - 1 - 67 : 1L5, L9-11
 (64 HECTARES)
 4 LEGAL SUBDIVISIONS

13	14	15	16
12	11	10	9
5	6	7	8
4	3	2	1

Note: In the original image, section 2 is shaded with diagonal lines. A large number '1' is printed over section 6.

5 - 1 - 67 : 1L2
 (16 HECTARES)

LSAS LAND FORMATS

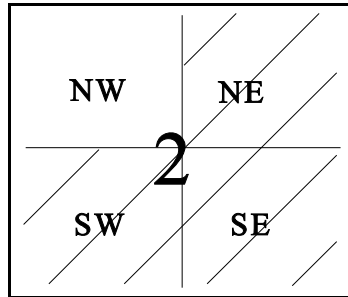
MERIDIAN-RANGE-TOWNSHIP : SECTION LEGAL

5 - 1 - 67 : 1 L2

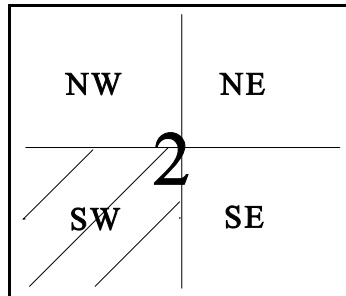
SECTION

13	14	15	16
12	11	10	9
5	6	7	8
4	3	2	1

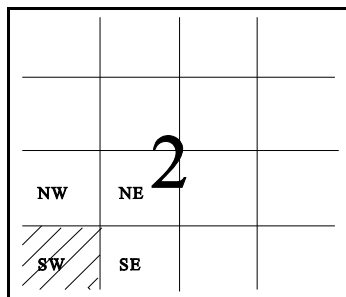
LEGAL SUBDIVISION



5 - 1 - 67 : 1L2S,L2NE
(12 HECTARES)



5 - 1 - 67 : 1L2SW
(4 HECTARES)
QUADRANT



5 - 1 - 67 : 1LSWSW
(1 HECTARE)
QUARTER QUADRANT

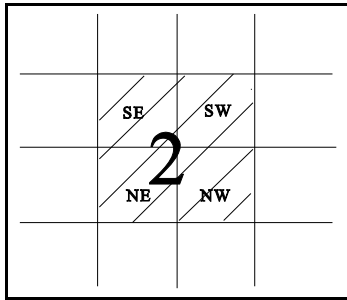
LSAS LAND FORMATS

MERIDIAN-RANGE-TOWNSHIP:SECTION LEGAL

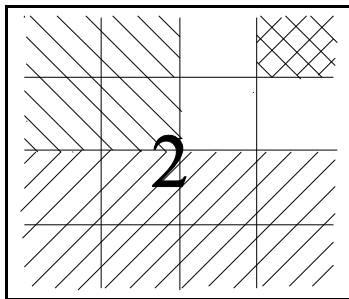
5 - 1 - 67 : 1 L2

5 - 1 - 67 : 1L2

SECTION



5 - 1 - 67 : 1L2SE, L2SW, L2NE, L2NW



5 - 1 - 67 : 1L2S, L2NW, L2NENE