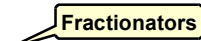







Facility Type


-  Fractionators
-  Straddle Plants
-  Petrochemical Facilities


 Alberta Ethane Gathering System

 Ethane Extraction Facilities

 Hydrography

 Municipality

 Primary Road

 National Park



0 25 50 100 150 Km

Transverse Mercator Projection (10TM)
North American Datum 1983 (NAD83)

Ethane Extraction Facilities

SOURCE INFORMATION:

Ethane Extraction Facilities - ERCB
 Alberta Ethane Gathering System - ERCB
 Base Data Provided by Spatial Data Warehouse Ltd.

DISCLAIMER:

This product or the data represented within may not be revised, copied, distributed, republished, uploaded, posted, or transmitted in any way without prior consent of the Alberta Energy, Government of Alberta. The information as depicted is subject to change; therefore the Government of Alberta assumes no responsibility for discrepancies at time of use.

Published Date: November 09, 2009
 Author: GIS Services

